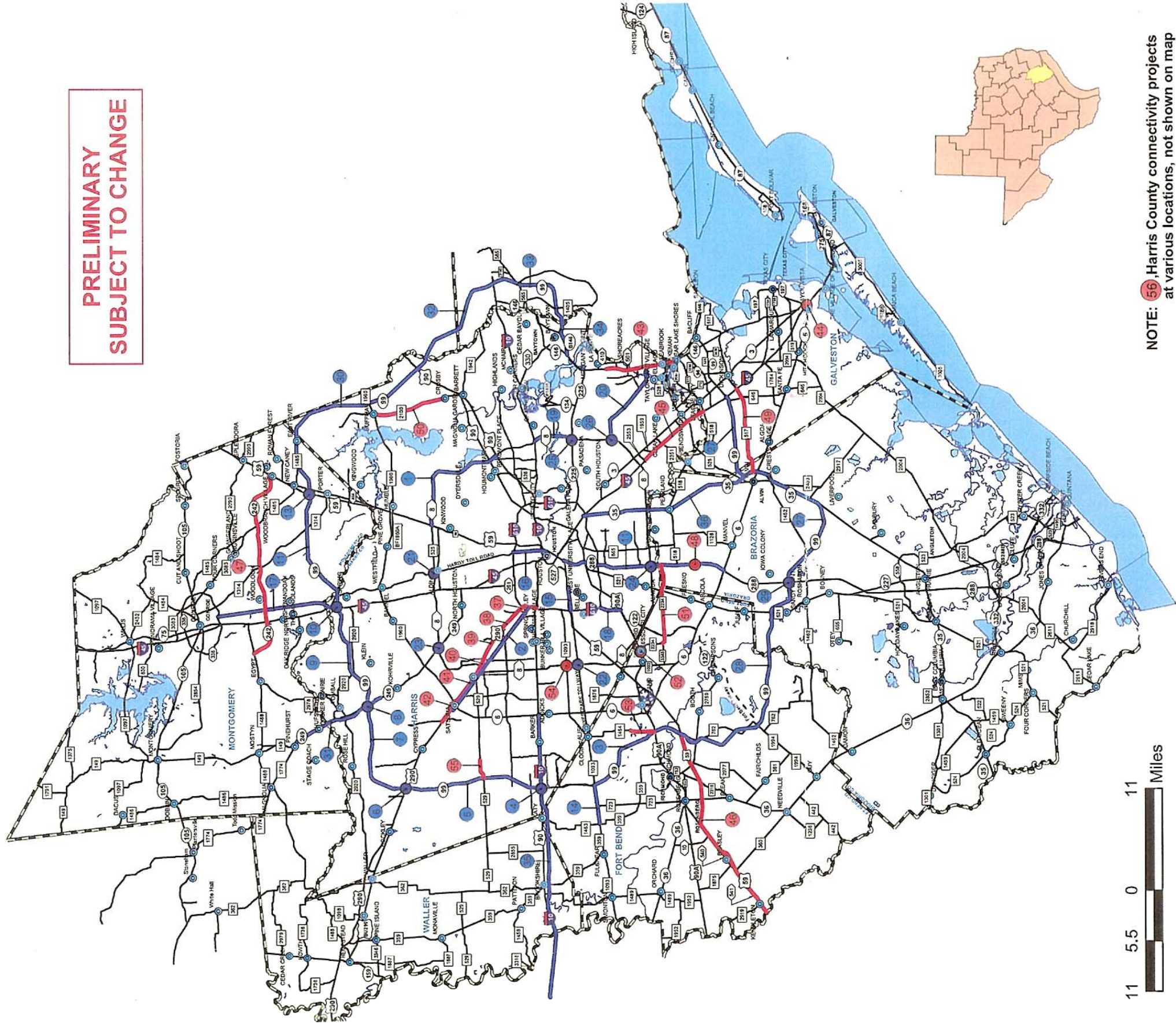




**PRELIMINARY  
SUBJECT TO CHANGE**



**NOTE:** 56 Harris County connectivity projects at various locations, not shown on map



**UNFUNDED MAJOR PROJECTS  
(TOLLED AND NON-TOLLED)**

**HOUSTON DISTRICT**  
DISTRICT ENGINEER: Gary K. Trietsch P.E.

Plot Date: 03-22-07

Sources  
Base Maps Compiled, Developed and Maintained by the Information System Division using data provided by the Transportation Planning and Programming Division  
Map Projection and Datum: Texas State Mapping System (TSMS), NAD27

**Legend**

-  Toll
-  Non-Toll
-  Interchange/Grade Separation